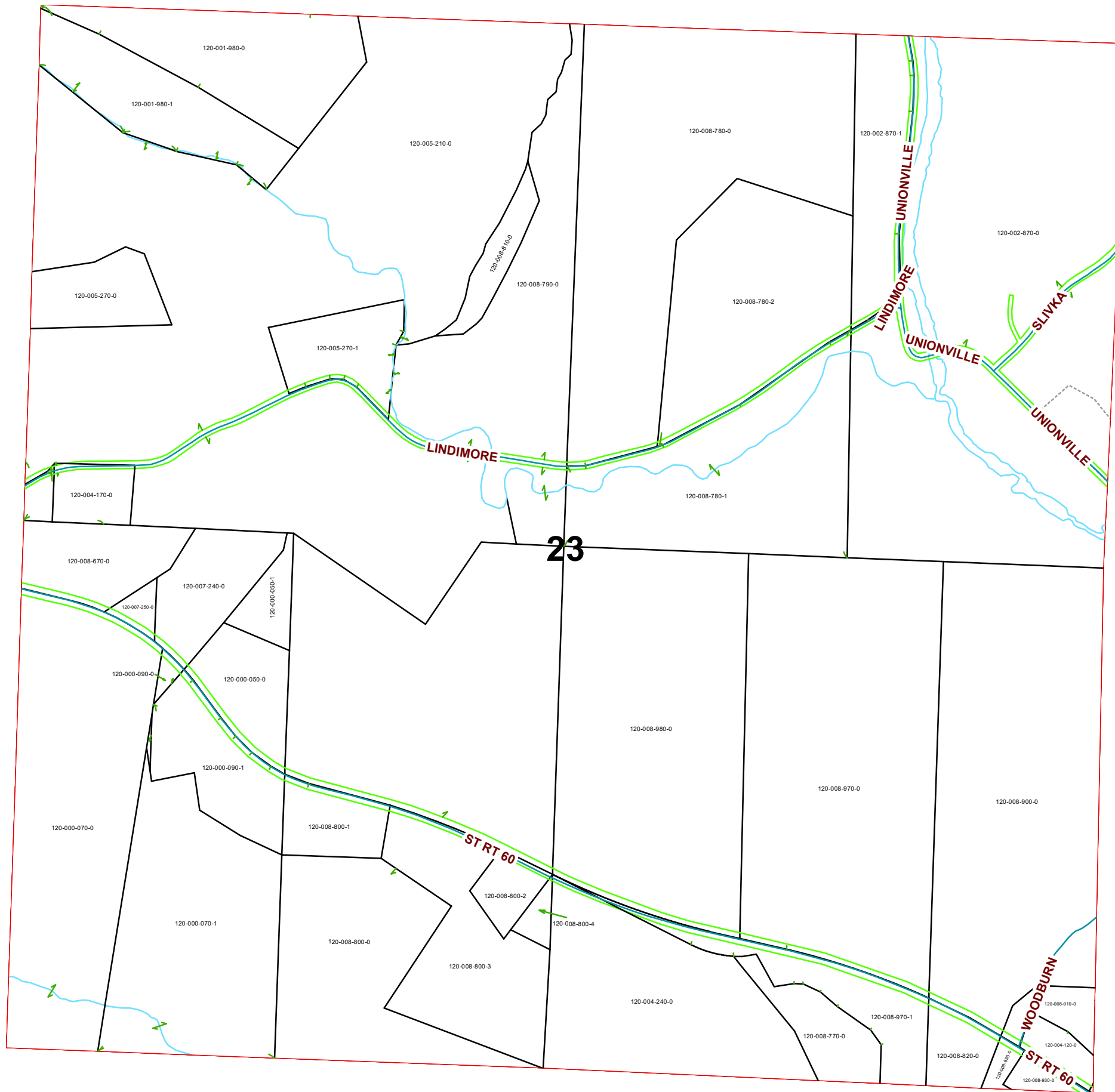



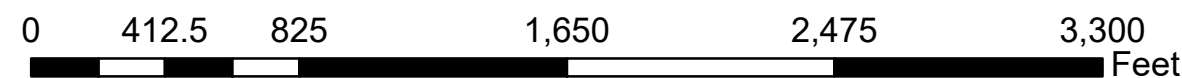
MEIGSVILLE TOWNSHIP SECTION 23 R11 TWP 10 MORGAN COUNTY, OHIO



PIN	Owner	VOL	PAG	LegalDescr	Acres	Survey_Ref
120-000-090-0	ALLEN FRED B & STANLEY B	D.V 204	792	R11 T10 S23 SD 25	0.4	NoSurvey.pdf
120-000-050-0	ALLEN FRED B & STANLEY B	D.V 204	792	R11 T10 S23 SD 23	5.384	NoSurvey.pdf
120-000-070-0	ALLEN FRED B & STANLEY B	D.V 204	792	R11 T10 S23 SD 4-1	24.948	NoSurvey.pdf
120-001-980-0	COYLE KENT H	D.V 203	663	R11 T10 S23 SD 12	13.89	MIG-00153.pdf
120-008-970-1	DENNIS W PONCHAK	OR228	0278	R11 T10 S23 SD43	7.004	MIG-0475.pdf
120-002-870-0	EUBANK ALICE TRUSTEE OF T	OR229	2376	R11 T10 S23 SD 1	70.409	MIG-0479.pdf
120-002-870-1	EUBANK DAVID E & GINGER G	OR230	2083	R11 T1 S23 SD44	9.591	MIG-0479.pdf
120-008-830-0	HOOPER DAVID D TRUSTEE	OR204	1667	R11 T10 S23 SD 24	0.05	NoSurvey.pdf
120-008-820-0	HOOPER DAVID D TRUSTEE	OR204	1667	R11 T10 S23 SD 13	5	NoSurvey.pdf
120-008-770-0	HOOPER DAVID D TRUSTEE	OR204	2504	R11 T10 S23 SD 16	4.02	NoSurvey.pdf
120-004-120-0	HOOPER KELLEY M	OR160	4	R11 T10 S23 SD 29	1.789	MIG-0348.pdf
120-008-780-1	HOOPER ROGER D	OR52	622	R11 T10 S23 SD 37	23.529	MIG-0238.pdf
120-008-930-0	HOOPER ROGER D & BECKY J	OR114	136	R11 T10 S23 SD 26	0.2	NoSurvey.pdf
120-008-910-0	HOOPER ROGER D & REBECCA	OR114	136	R11 T10 S23 SD 8 S	0.937	NoSurvey.pdf
120-008-900-0	HOOPER ROGER D & REBECCA	OR114	136	R11 T10 S23 SD 7 S	45	NoSurvey.pdf
120-004-170-0	HOWELL JEFF D	D.V 178	675	R11 T10 S23 SD 30	3.01	MIG-0046.pdf
120-000-070-1	JOHNSON DAVID A	OR209	3079	R11 T10 S23 SD 25	23.032	MIG-0169.pdf
120-000-090-1	JOHNSON DAVID A	OR209	3079	R11 T10 S23 SD 36	9.12	MIG-0169.pdf
120-008-800-2	KIRKBRIDE CHARLES R & GLE	OR176	447	R11 T10 S23 SD 38	2.365	MIG-0362.pdf
120-008-800-1	KIRKBRIDE DEBORAH E & VICT	OR202	480	R11 T10 S23 SD 32	4.14	MIG-0151.pdf
120-008-780-2	KIRKBRIDE JEREMY TRAVIS &	OR202	826	R11 T10 S23 SD 40	20.974	MIG-0392.pdf
120-008-810-0	KIRKBRIDE VICTOR G & DEBOR	OR101	548	R11 T10 S23 SD 19	3.37	NoSurvey.pdf
120-008-780-0	KIRKBRIDE VICTOR G & DEBOR	OR101	548	R11 T10 S23 SD 2 S	38.497	NoSurvey.pdf
120-008-790-0	KIRKBRIDE VICTOR G & DEBOR	OR101	548	R11 T10 S23 SD 10	26.68	NoSurvey.pdf
120-008-800-0	KIRKBRIDE VICTOR G & DEBOR	OR0224	1846	R11 T10 S23 SD 5 S	55.095	NoSurvey.pdf
120-005-270-0	LINDIMORE EDWARD L & NANC	OR215	1914	R11 T10 S23 SD 3	5.189	MIG-0356E.pdf
120-005-270-1	LINDIMORE TODD E	OR217	3155	R11 T10 S23 SD 31	5.683	MIG-0119.pdf
120-005-250-0	LINDIMORE TODD E	OR217	3155	R11 T10 S23 SD 9	78.867	MIG-0356C.pdf
120-005-210-0	LINDIMORE TRACY A & ELAINE	OR181	283	R11 T10 S23 SD 17	31.719	NoSurvey.pdf
120-008-800-3	PAULEY JESSICA E	OR224	1846	R11 T10 S23 SD 41	13.74	MIG-0460.pdf
120-008-800-4	PAULEY JESSICA E	OR224	1846	R11 T10 S23 SD 42	0.91	MIG-0460.pdf
120-004-240-0	PONCHAK DENNIS W	OR223	1669	R11 T10 S23 SD 18	20.57	MIG-0453.pdf
120-007-250-0	REYNOLDS KENNETH B JR & CI	OR82	436	R11 T10 S23 SD 28	0.9	NoSurvey.pdf
120-007-240-0	REYNOLDS KENNETH B JR & CI	OR82	436	R11 T10 S23 SD 27	6.324	NoSurvey.pdf
120-001-980-1	TUCKER M VERNON & GRACE I	OR24	589	R11 T10 S23 SD 33	10.445	MIG-0145.pdf
120-000-050-1	WELCH J MICHAEL	OR139	421	R11 T10 S23 SD 32	2.342	MIG-0139.pdf
120-008-670-0	WELCH JAMES O & SANDRA E	OR139	421	R11 T10 S23 SD 24	7.55	NoSurvey.pdf
120-008-970-0	WOODBURN BARBIE J & RODN	OR233	2768	R11 T10 S23 SD 6	46.76	NoSurvey.pdf
120-008-980-0	WOODBURN BARBIE J & RODN	OR233	2768	R11 T10 S23 SD 15	43.07	NoSurvey.pdf



Boundaries			
	Hydro		Section
	Roads		Lot
	County		Township
	Parcel		ROW



Disclaimer: The information that these maps contains is for reference purposes only. Please bring any erros to the attention of the Engineer's Office staff. Thank you